






# Shade Avenue Complete Streets

## Legend

### Shade Avenue Phases

-  Ph. 1 - Wood St to S Pelican Dr
-  Ph. 2 - S Pelican Dr to Fruitville Rd and Fruitville Rd to 15th St
-  Ph. 3 - Waldemere St to Wood St
-  Ph. 4 - Hibiscus St to Waldemere St
-  Municipal Boundary

Date: 7/28/2022

Prepared By:

Alvimarie Corales, Chief Transportation Planner

Source(s):

City of Sarasota, Capital Improvement Program.

City of Sarasota, Sarasota in Motion - Priority #4.

State of Florida, Maxar, Esri Community Maps Contributors, University of South Florida, Manatee County Government, Sarasota County GIS, FDEP, Esri, HERE, Garmin, SafeGraph, GeoTechnologies, Inc, METI/NASA, USGS, EPA, NPS, US Census Bureau, USDA

