

ST. ARMANDS KEY COMPLETE STREETS

PUBLIC MEETING - APRIL 18, 2023

PRESENTATION STARTS AT 5:30PM



INTRODUCTIONS



What to Expect

- Project Overview
 - Project Limits
 - Project History
 - Existing Conditions
- Consultant Selection Process
- Infrastructure Improvement Options
- Survey
- Questions and Answers

PROJECT OVERVIEW



PROJECT LOCATION

The project is located in St. Armands Key, Sarasota, FL.



PROJECT LIMITS



History

- Established in 1917 by John Ringling
- Encompasses residences and shopping centers
- Harding Circle received historic designation in 2001
- Home of the Circus Ring of Fame – with names and history of performers and circus executives
- Contains statues and public art features

ST. ARMANDS KEY IMPROVEMENTS

The images below showcase the improvements completed in St. Armands Key in the past 15 years performed by the City of Sarasota, the Florida Department of Transportation, and/or Sarasota County.



St. Armands
Parking Garage
was constructed in
2018.



Temporary Speed
Tables were added
to reduce speed
when approaching
St. Armands Circle



Restriping and
minor lighting
improvements



Stormwater pump
replacement at
Pump Station

RECENT IMPROVEMENTS

Existing Conditions

Non-compliant handicap ramps



Flushed curbs with slopes



Existing Conditions

Trip hazards



Narrow sidewalks



Existing Conditions

Different sidewalk materials




Speeding and safety concerns




Existing Conditions

Handicapped parking spaces and accessibility

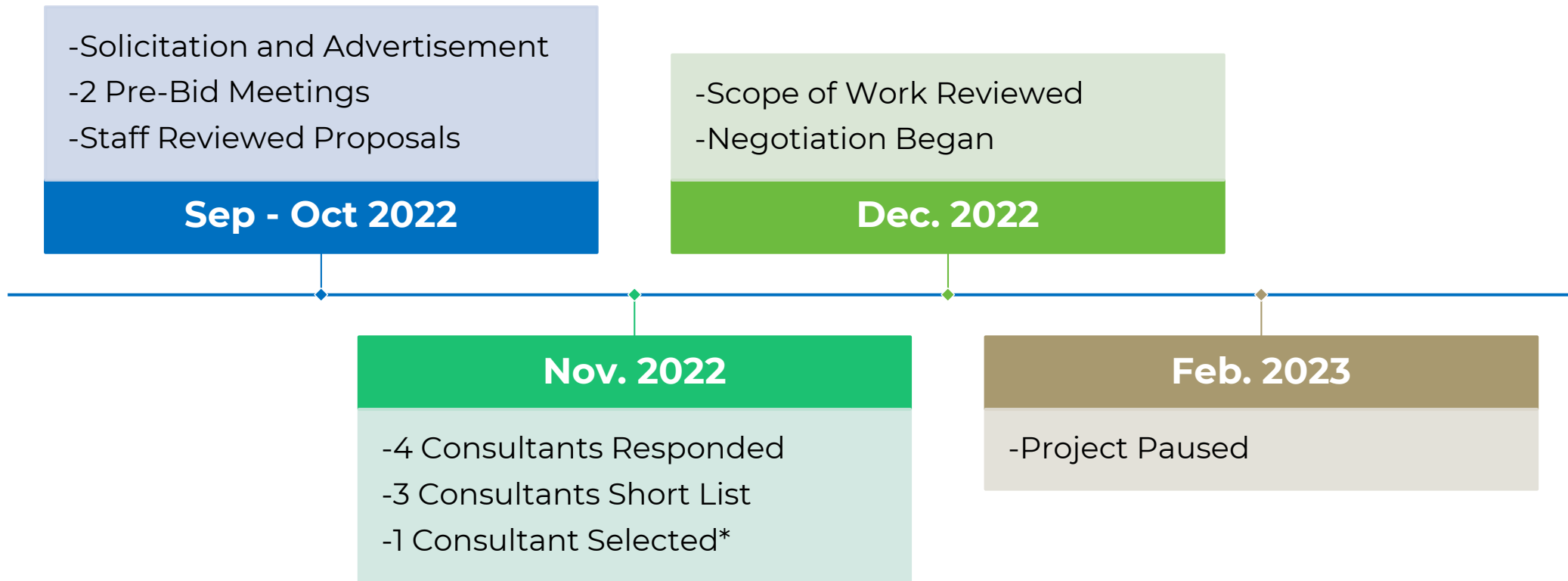


Non-compliant access to parking spaces



CONSULTANT SELECTION PROCESS

Procurement Process



*A contract has not been executed for the St. Armands Key Complete Streets Project.

INFRASTRUCTURE IMPROVEMENT OPTIONS

PROJECT LIMITS



The project is located in St. Armands Key, Sarasota, FL, and extends to:

- >Pansy Bayou Bridge to the North
- >Polk Drive to the West
- >S Washington Dr to the South
- >Coon Key Bridge to the East



COMPLETE STREET

Infrastructure Improvements

- Multi-Modal & Transit Accommodations
- Landscaping / Hardscaping / Lighting
- Fiber Connectivity
- Variable Message Signs (VMS)
- Enhanced Pedestrian Crossings
- Parking Reconfiguration
- Drainage
- Stormwater Resiliency



Project Funding, Cost, & Timeline

PD&E and Design 100% funded by City

Project will follow Federal and FDOT requirements;
seek Federal Grant for construction

Project Costs ~\$45,000,000+

10 – 15 years to complete

Project Lifecycle 30+ years

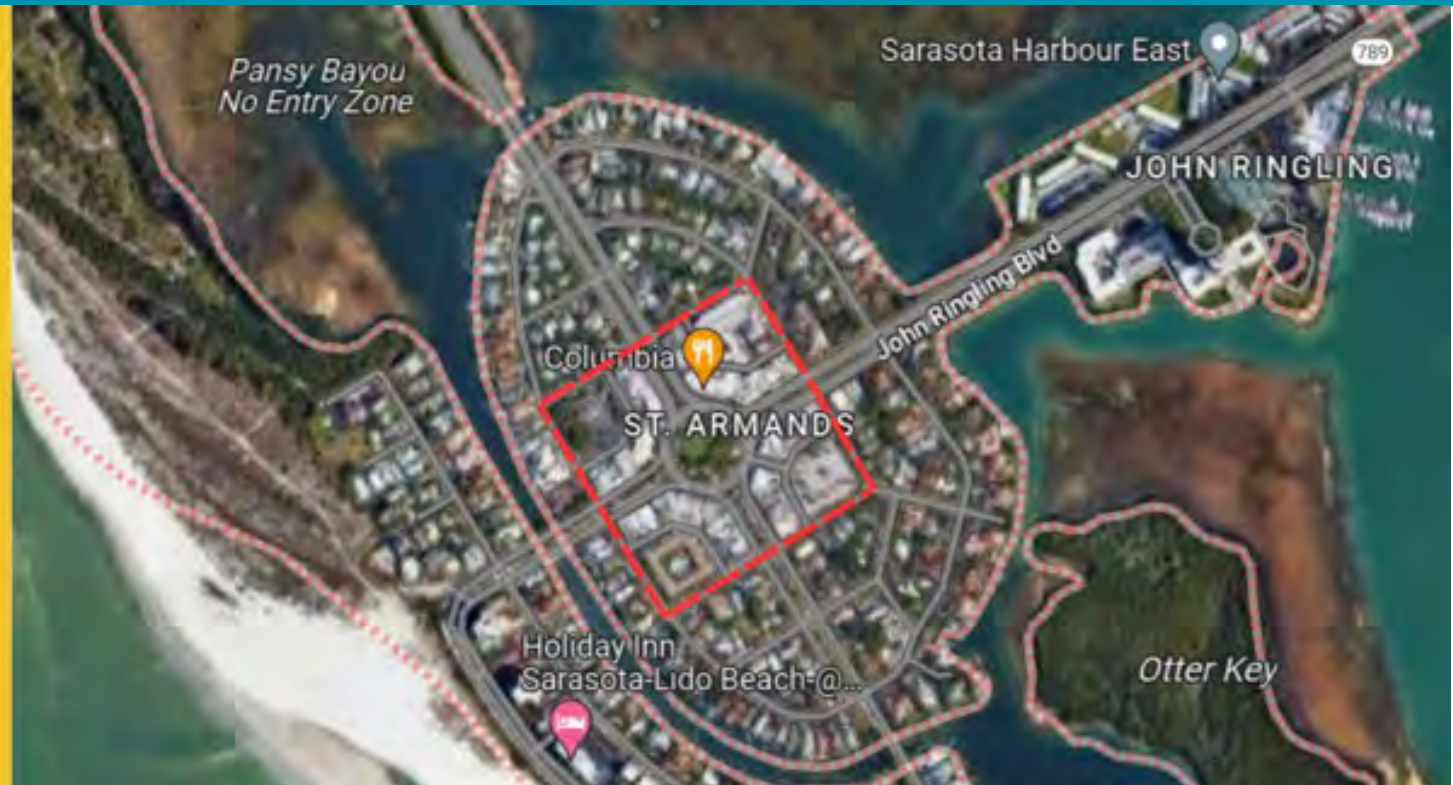


PROJECT LIMITS



The project is located in St. Armands Key, Sarasota, FL, and extends to:

- >Madison Dr to the North
- >N Washington Dr to the West
- >Monroe Dr to the South
- >Adams Dr to the East



STREETSCAPE

Infrastructure Improvements

- Multi-Modal & Transit Accommodations
- Landscaping / Hardscaping / Lighting
- Enhanced Pedestrian Crossings
- Curb Replacement
- Drainage



MOT/Construction Fatigue



MAINTAIN TRAFFIC FLOW



LIMIT IMPACT TO RESIDENTIAL
STREETS



CONSIDER OTHER MAJOR
CONSTRUCTION PROJECTS
ALONG THE CORRIDOR

Project Funding, Cost, & Timeline

PD&E and Design 100% funded by City

Seek MPO funds for construction

Project Costs ~\$15,000,000+

2 - 3 years to complete

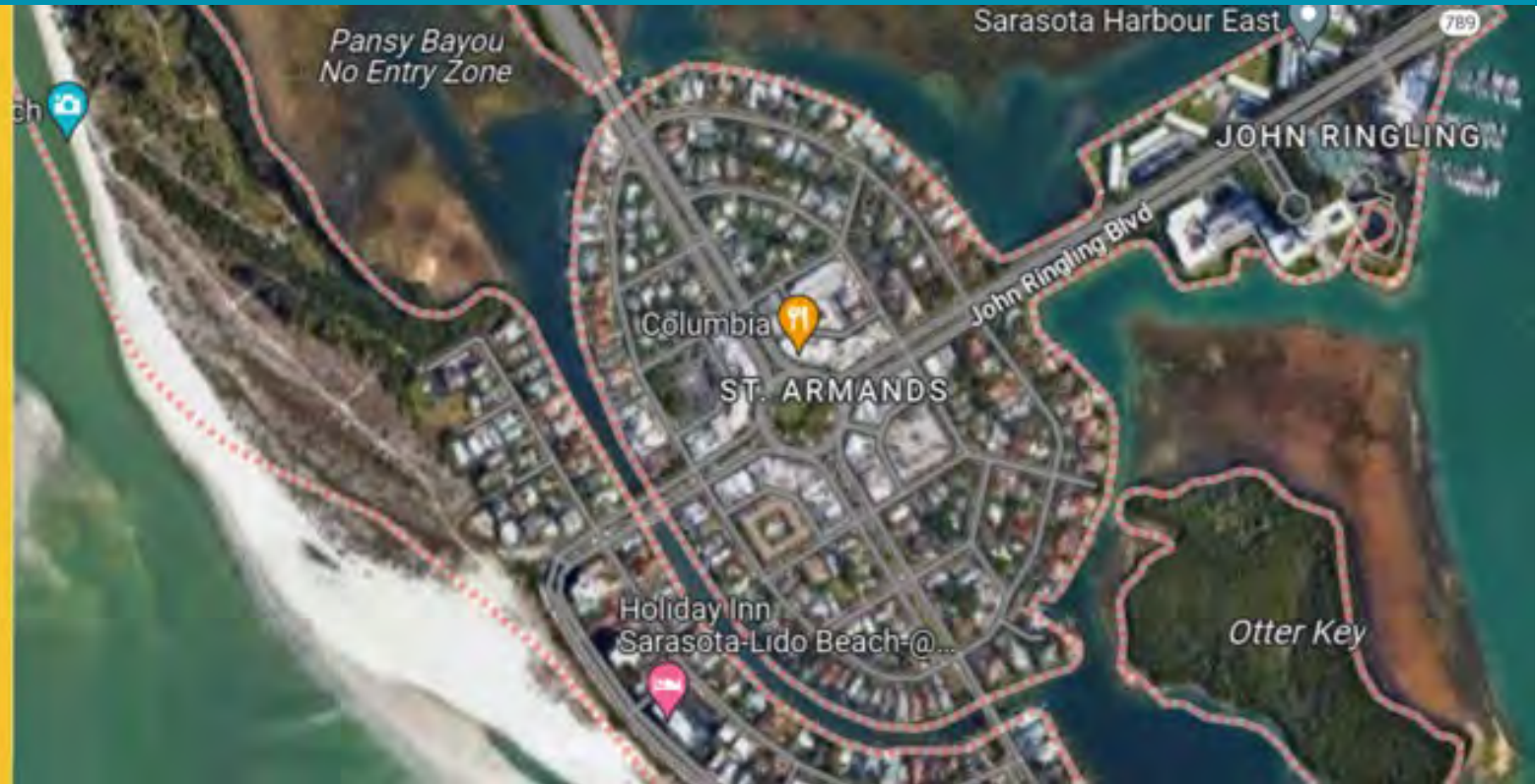
Project Lifecycle 10+ years



PROJECT LIMITS



The project is located in St. Armands Key, Sarasota, FL.



NO-BUILD

No-Build Infrastructure Improvements

- Routine maintenance
- Keep existing conditions
- No construction fatigue

**No improvements
low to no cost**



No Traffic/Construction Fatigue



MAINTAIN TRAFFIC FLOW



LIMIT IMPACT TO RESIDENTIAL
STREETS



CONSIDER OTHER MAJOR
CONSTRUCTION PROJECTS
ALONG THE CORRIDOR

SURVEY

Take the Survey today!

Survey information can be found on the backside of the meeting agenda.

OR

Visit

<https://bit.ly/StArmandsSurvey>

Survey Closes May 5



PUBLIC MEETING MATERIALS

St Armands Public Meeting Agenda 4/18/23

St. Armands Key Complete Streets Project - Full Public Notice

Free viewers are required for some of the attached documents.

They can be downloaded by clicking on the icons below.



Government » Public Works » Engineering and CIP »

St. Armands Key Complete Streets

Font Size: + - Share & Bookmark Feedback Print

The purpose of the St. Armands Key Complete Streets project is to improve pedestrian walkability, transportation facilities, enhance safety and ADA, beautify the right-of way, and support economic growth.

St. Armands Key receives over 600,000 visitors annually that support more than 100 businesses along the streets of St. Armands Circle. It is home to approximately 1,000 people. The St. Armands Key project would serve both the residents and businesses that live, work, and play in St. Armands.

A complete street is an age-friendly design that promotes safe travel to and from a destination, whether walking, biking, riding the bus or driving a vehicle. Features may include enhanced sidewalks, street lighting, benches, street trees and landscaping, public art and more.



St. Armands Key Complete Streets Public Meeting



STAY INFORMED!

www.SarasotaFL.gov/St-Armands-Key-Project



QUESTIONS?
