

# THE LEGACY TRAIL PAYNE PARK ALDERMAN MURT

RTP Technical  
Advisory  
Committee

9.14.2022



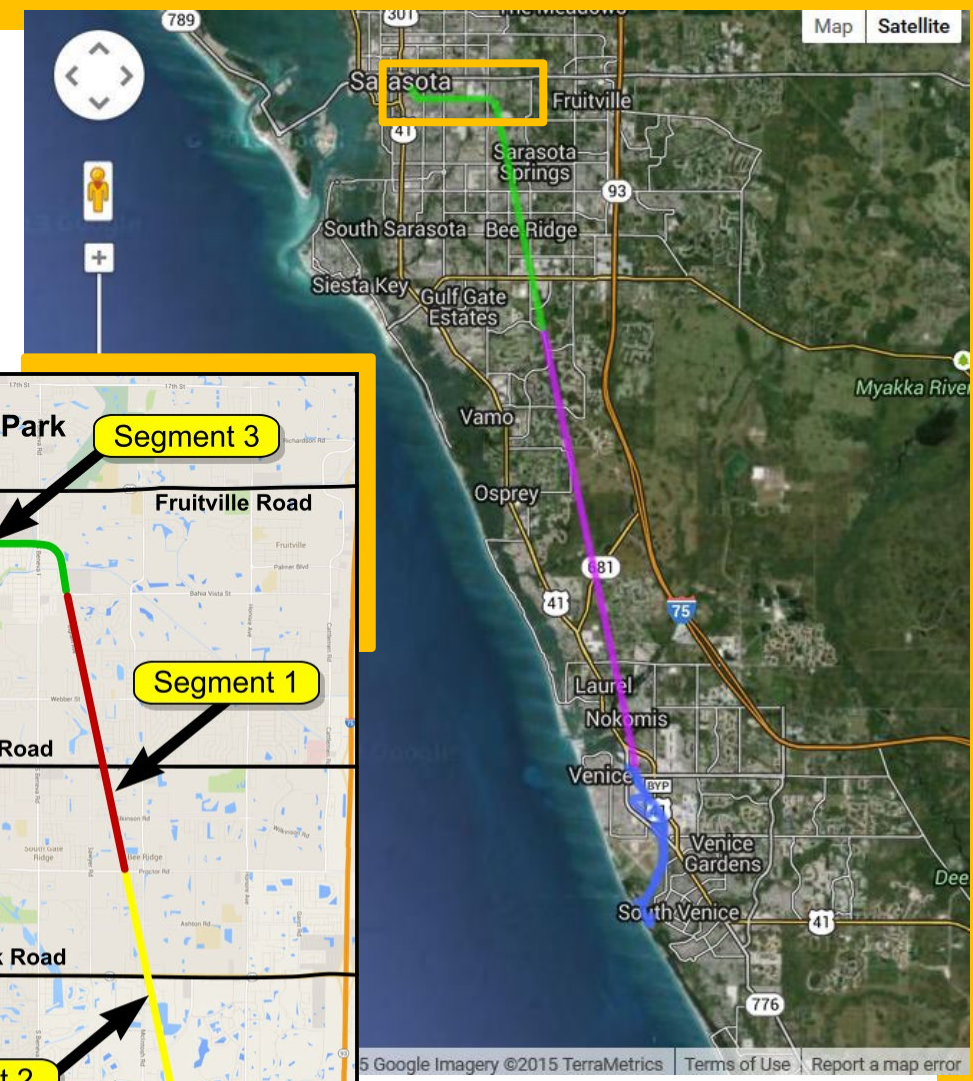
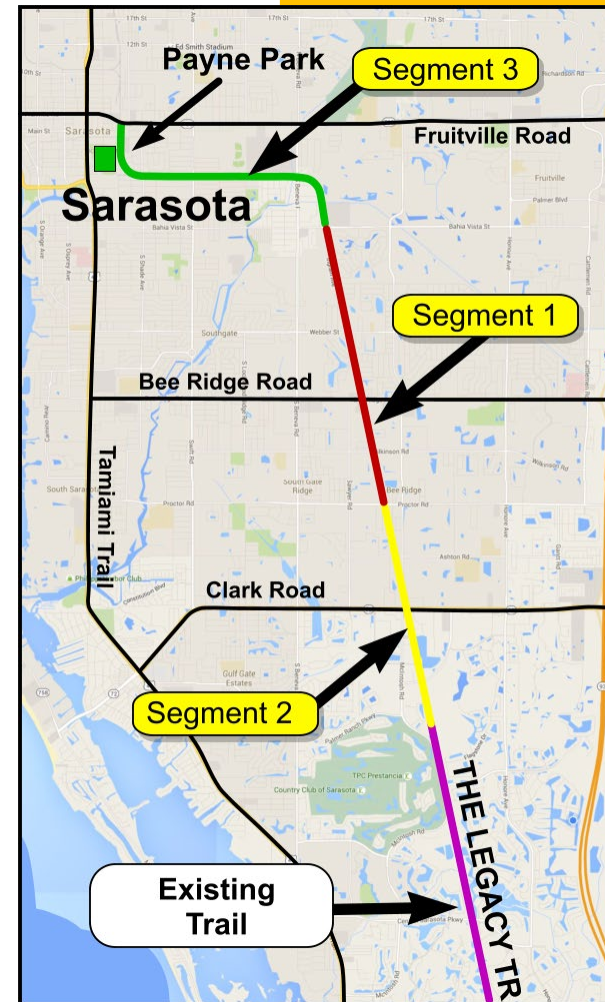
# City of Sarasota

- Southwest Florida
  - Gulf of Mexico
- ~56,000 residents
  - Aging Population
  - Youth
- Coastal / Urban Community
  - Arts
  - Universities
  - Outdoors
- Sarasota in Motion
  - Expand City Trail Network (#1)

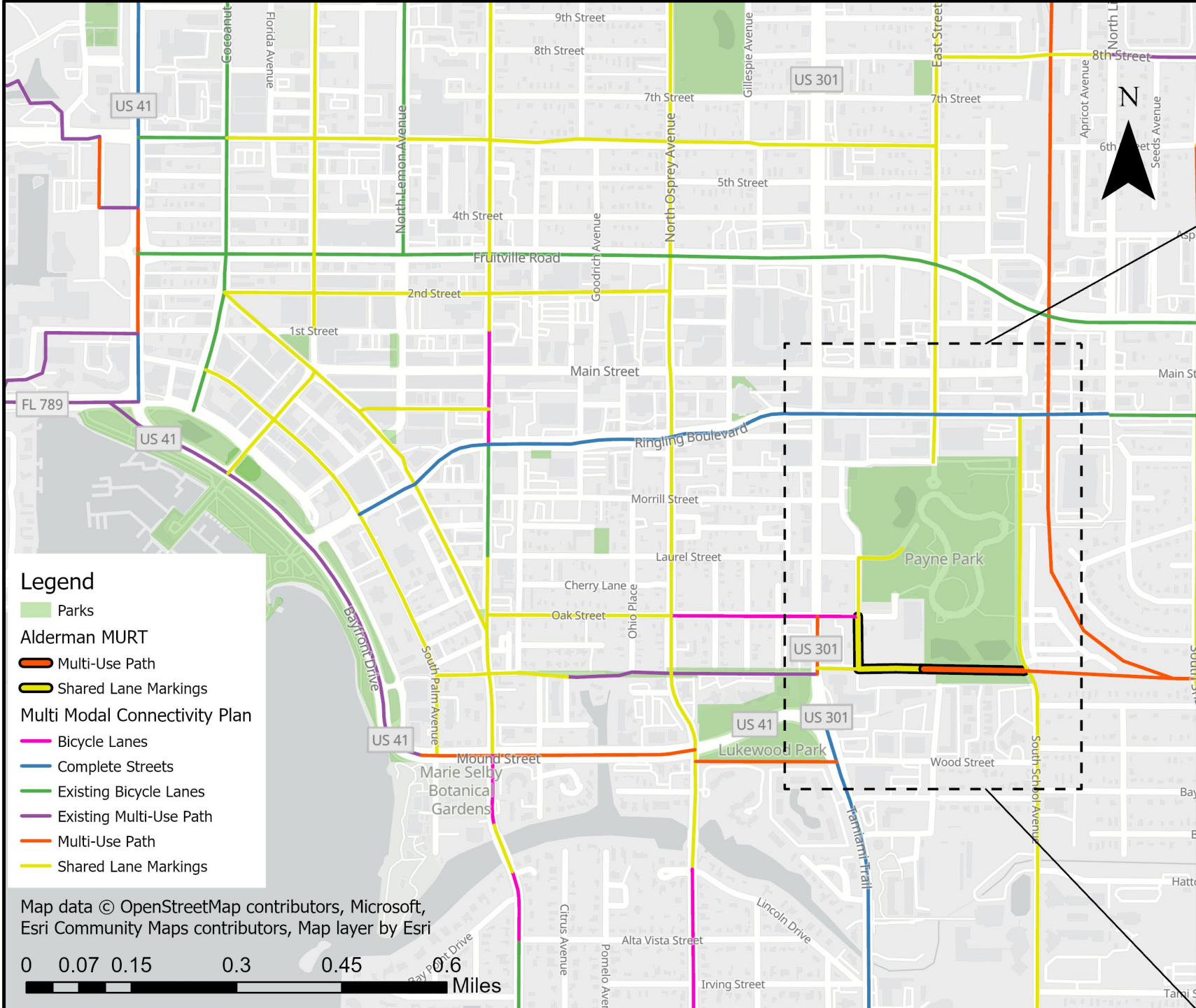


# The Legacy Trail

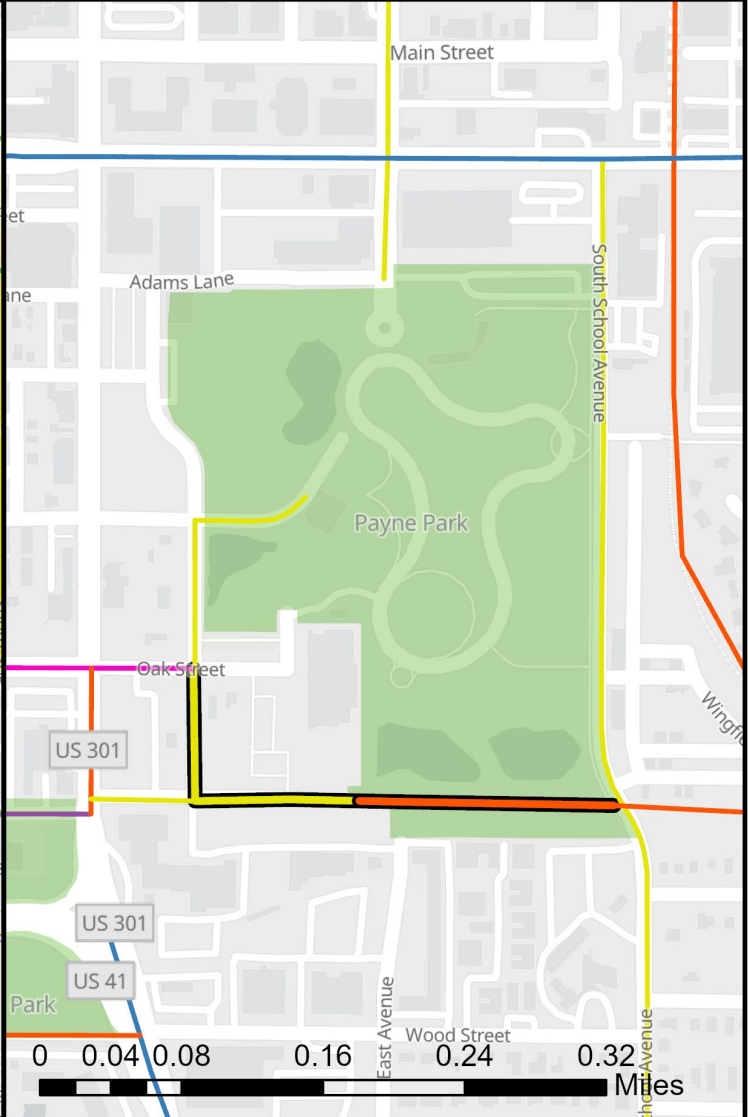
- 19.6 Mile Multi-Use Trail
- Extends from Venice to Sarasota
- November 2018: County voters approved a bond referendum to extend The Legacy Trail north along the existing rail corridor to Payne Park in downtown Sarasota



# Legacy Trail Network - Payne Park Alderman MURT



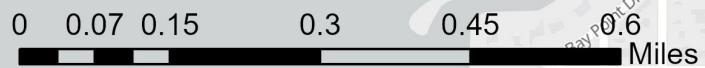
# Legacy Trail Network - Payne Park Alderman MURT



## Legend

- Parks
- Alderman MURT**
  - Multi-Use Path
  - Shared Lane Markings
- Multi Modal Connectivity Plan**
  - Bicycle Lanes
  - Complete Streets
  - Existing Bicycle Lanes
  - Existing Multi-Use Path
  - Multi-Use Path
  - Shared Lane Markings

Map data © OpenStreetMap contributors, Microsoft, Esri Community Maps contributors, Map layer by Esri



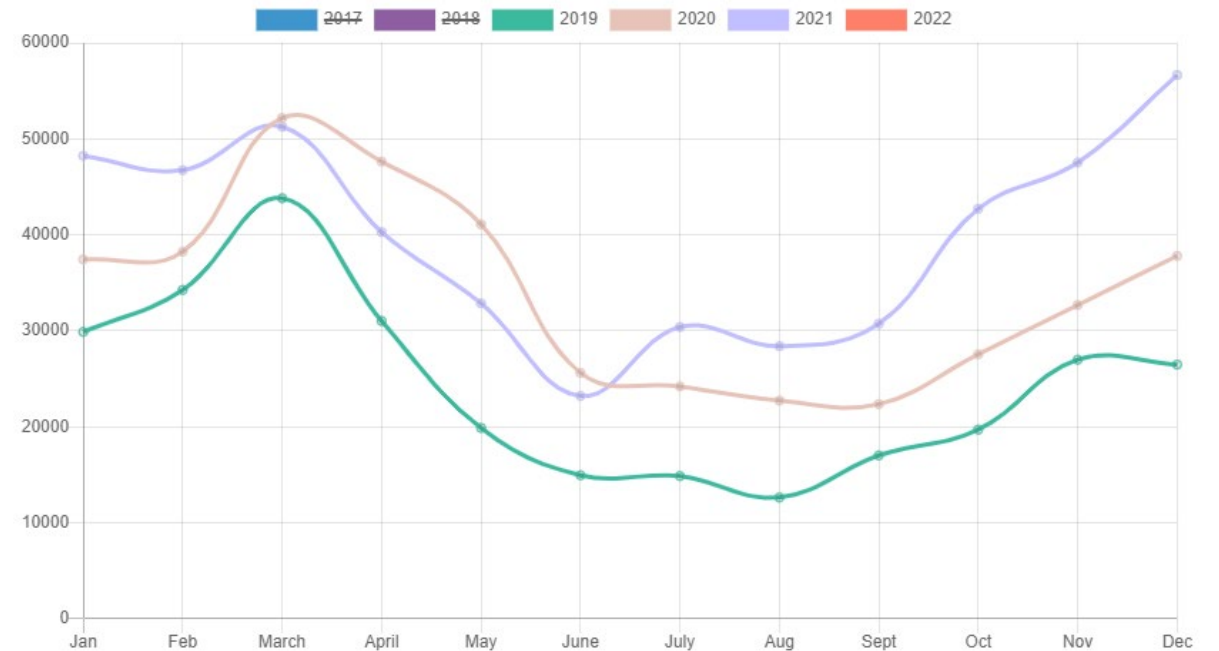
# Submission Information

- Mixed Use Trail = \$400,000
- 60/40 match = \$375,000
- Total project cost = \$775,000

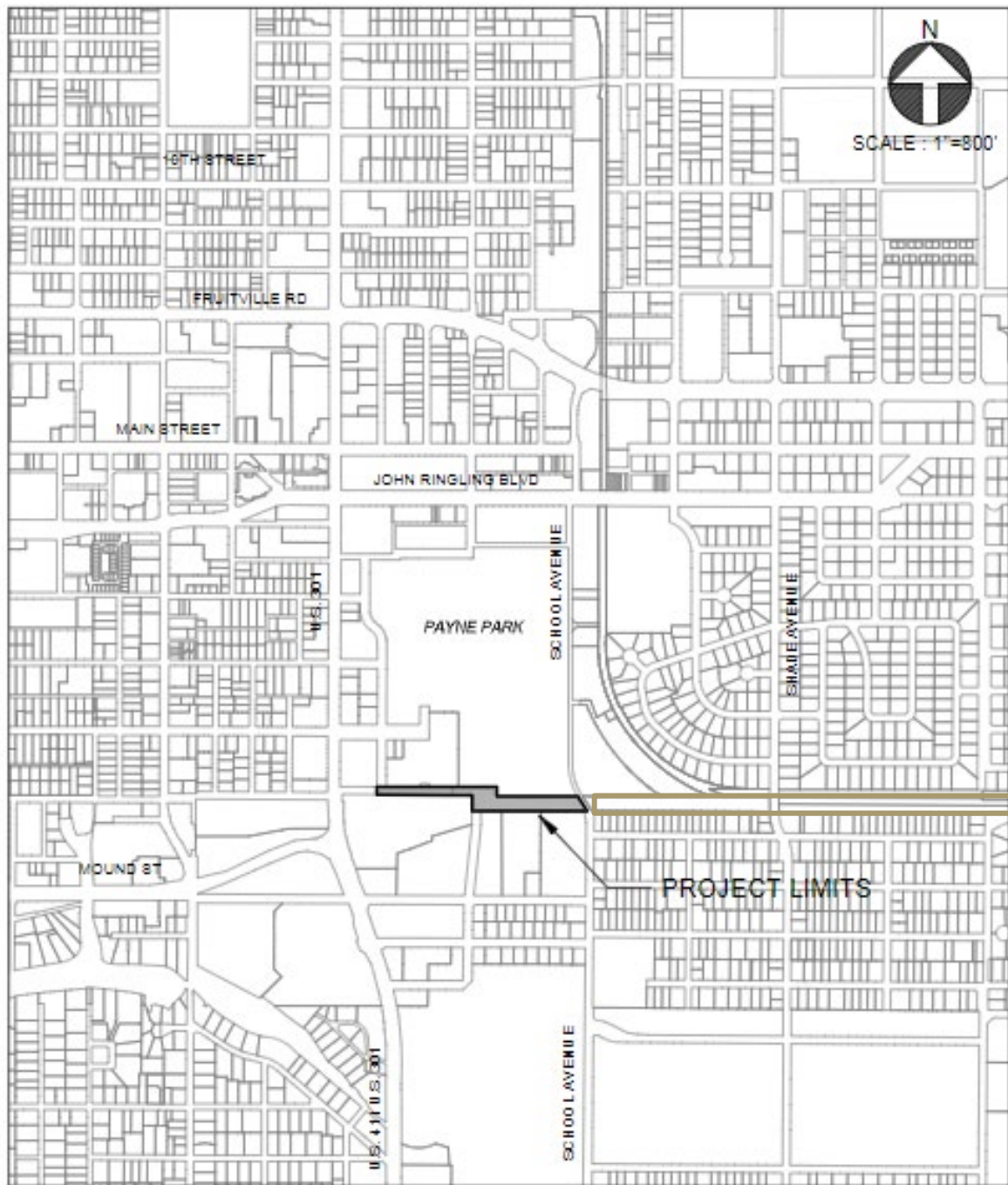


### Trail Usage by Month

(Click on Year to Hide/Show)



*The Legacy Trail usage is expected to increase with the extension into Payne Park and connecting to neighborhoods in the City of Sarasota.*



VICINITY MAP

# The Legacy Trail Payne Park

- **Project Description**
- Extension of the Legacy Trail through the South edge of Payne Park, and the North side of Alderman Street extending to Payne Parkway.
- The work generally includes the installation and/or modification of the stormwater management system, water service, pavement, sidewalks, curbing, 1 shelter, site furnishings, signage, landscaping, irrigation, hardscaping, area lights, utility coordination, frisbee golf relocation, welcome center, restoration of disturbed work areas and all related work.







# Coordination with State Plans

## State Comprehensive Outdoor Recreation Plan (SCORP)

- Goal 1-2 : Increase the number of recreation facilities, programs and opportunities in urban areas and rural communities
- Goal 2-2 : Improve universal accessibility on all public lands.
- Goal 2-5 : Promote local parks and trails, along with neighborhood and regional connectivity.

## Florida Greenways and Trails Plan 2019-2023

- Goal 1: Delineate Regional Systems
- Goal 4 : Establish Partnerships and Engage Stakeholders

# Public Meeting

- Public Meeting February 17, 2022
- 5:00 PM – 6:30 PM
- 36 Trail Lovers
- Recorded and available to people who were unable to attend



# Trail Connections Community Support

- Connects with the Florida Greenways and Trails 2019 – 2023 Priority Trails Map
- Office of Greenways and Trails
- Friends of The Legacy Trail
- Sarasota/Manatee MPO
- Bike Clubs
- Sun Coast Transportation Planning Alliance (SCTPA)



# QUESTIONS?

Contact Information

Corinne Arriaga, [corinne.arriaga@sarasotaFL.gov](mailto:corinne.arriaga@sarasotaFL.gov)