



MAIN STREET
COMPLETE STREET

*Visioning
Workshop*

APRIL 2

.....
5 - 7 PM



Background

Sarasota in Motion

- #8 Project Priority – Redesign Main Street
 - Convert from angle to parallel parking,
 - Widen sidewalks
 - Landscaping enhancements
 - Consider pedestrian mall at certain locations
 - Safety improvements

8 Redesign Main Street


PROJECT DESCRIPTION

- Main Street from US 41 to US 301

Potential treatments may include:

- Conversion from angled to parallel parking
- Widening sidewalks
- Landscaping enhancements
- Consider pedestrian mall at certain times/locations

PRIMARY MODES



PLANNING-LEVEL COST ESTIMATE

\$\$


PROJECT SCORE

| | |
|---------------------------------|-------|
| Action | 13/20 |
| Action | 18/20 |
| Distance Transportation Options | 9/20 |
| Pedestrian | 16/20 |
| Safe | 15/20 |

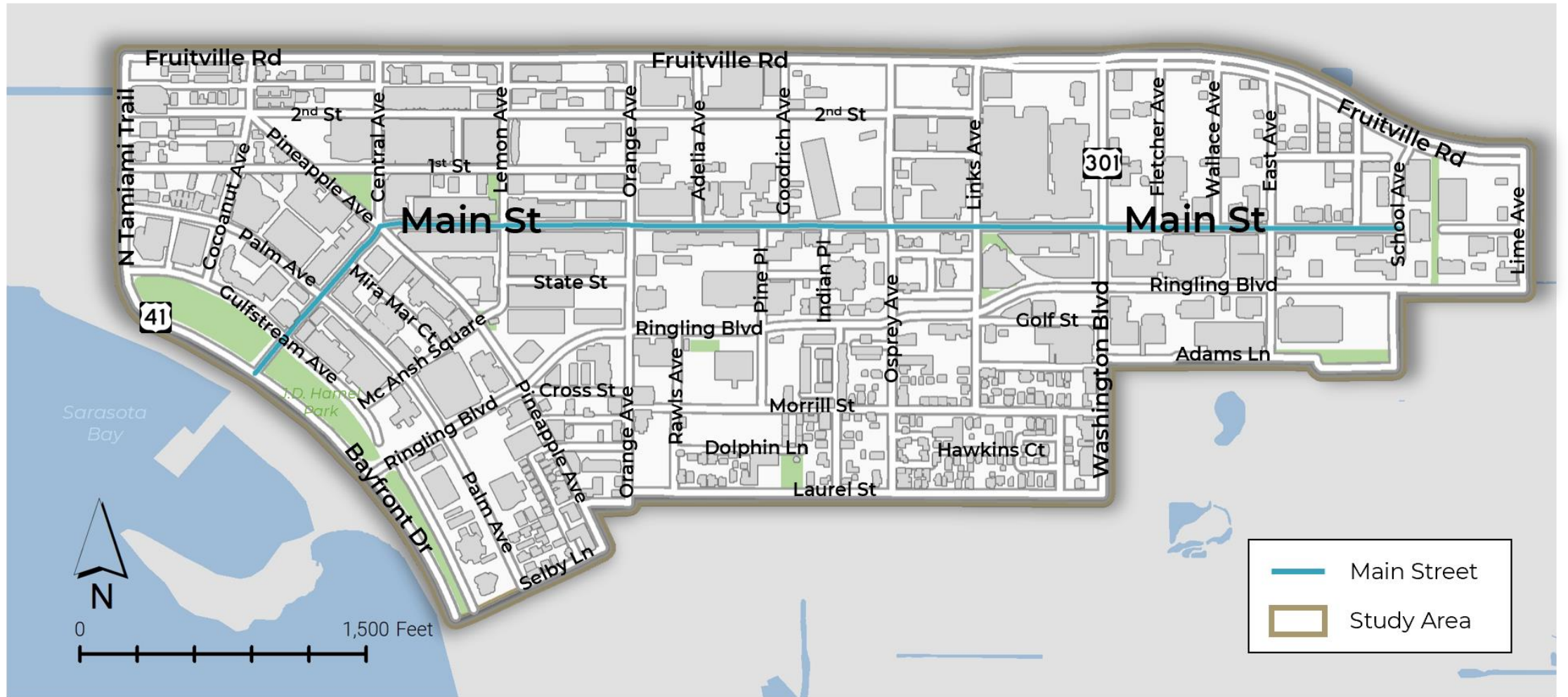
Total Score: 71/100



Existing Conditions along lower Main Street from Gulfstream Avenue to Five Points



Project Study Limits



Goals & Objectives

GOALS



ENGAGE

Engage residents, business owners, and visitors to develop a cohesive vision for Main Street.



IDENTIFY

Identify opportunities to enhance safety, accessibility, and mobility throughout the corridor.



INVESTIGATE

Investigate opportunities for public realm, streetscape, and right-of-way improvements such as signage, lighting, landscaping, seating, and public art.



OBJECTIVES

CREATE

Create a more welcoming, safe, connected, lively, and attractive hub of commerce and activity by evaluating all aspects of the right-of-way.

GUIDE

Guide the development of a future Main Street that continues to support and reflect the community's needs and values.

ESTABLISH

Establish design elements and concepts that change the way that Main Street looks, feels, and operates to ensure that it remains a safe and vibrant environment for everyone to work, shop, dine, and play.

Project Overview – Outcomes

DESIGN MENU

- Demonstrate aesthetic elements
- Landscape and hardscape materials
- Street furniture
- Public art

DESIGN CONCEPT

- Display general footprint of design elements
- Placemaking opportunities
- Green infrastructure opportunities

Visioning Workshop



Main Street Complete Street Visioning


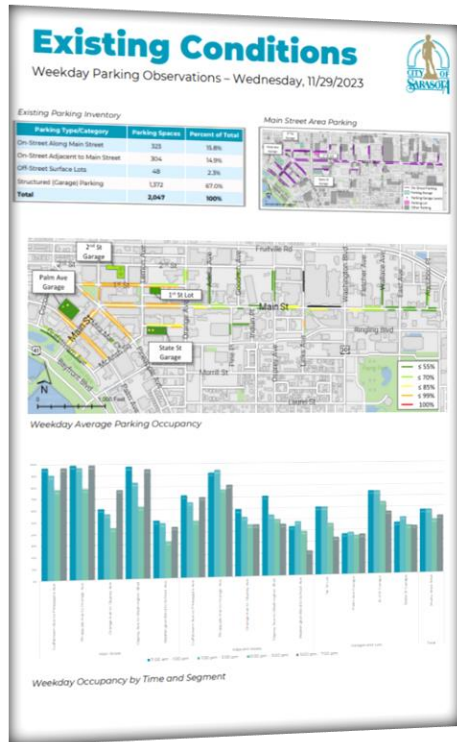
Agenda:

- Existing Conditions (20 Minutes)
 - Group A – Existing Condition Information Boards (10 Minutes)
 - Group B – Tabletop Mapping (10 Minutes)
- Corridor Alternatives Exercise (15 Minutes)
- Comments, Discussion, and Video Interviews

Existing Conditions (20 Min.)

Group A Information Boards

Group B Tabletop Mapping



Corridor Alternatives (15 Min.)

Design the Right-of-Way

Potential Future Cross-Section Concept:

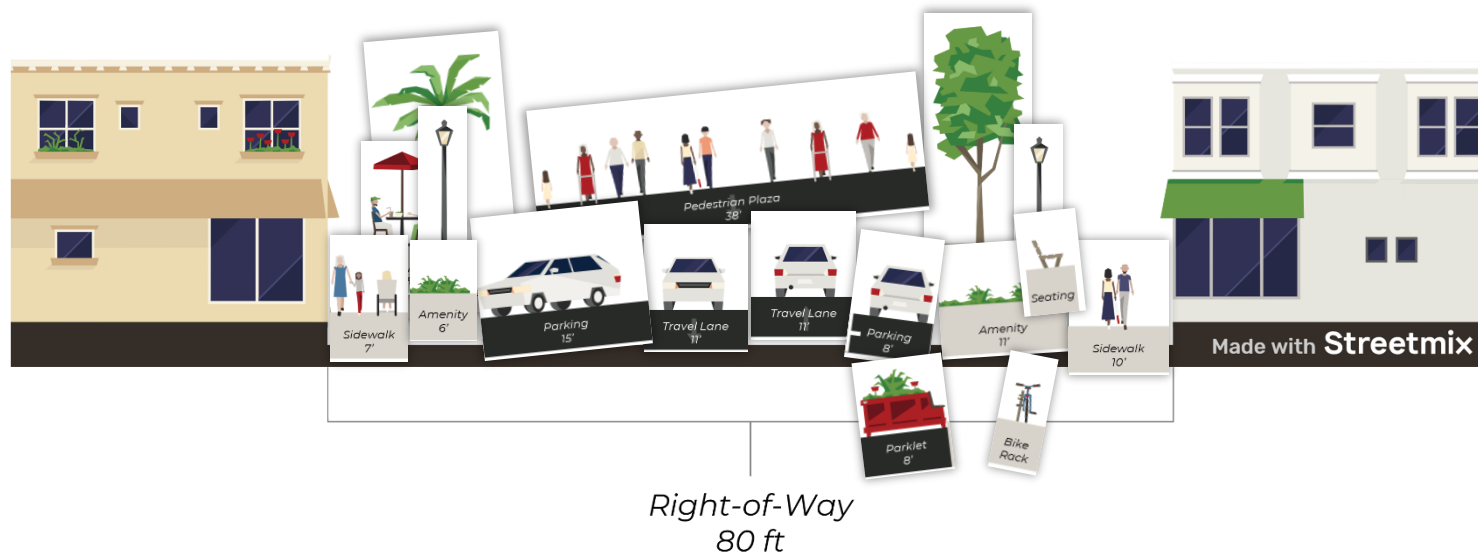


Figure 3-13. Frontage Area

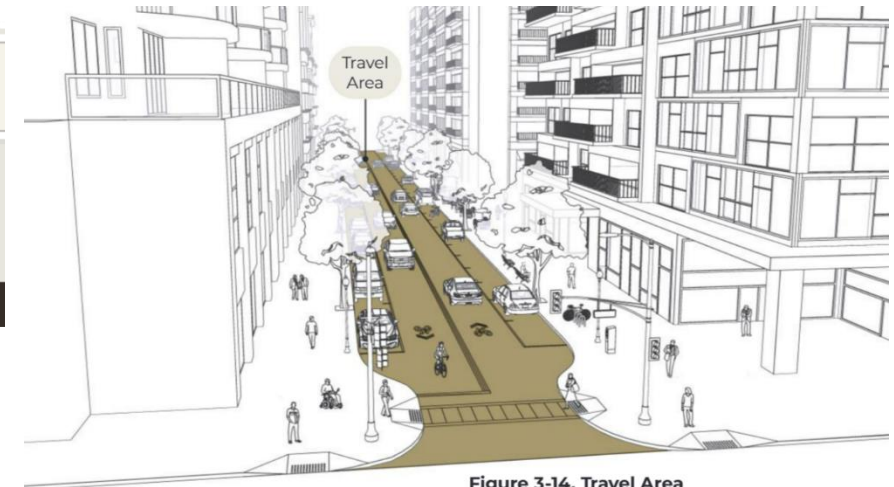


Figure 3-14. Travel Area

Comments, Discussion, and Interviews



Upcoming Engagement Opportunities

- Complete Street Visioning Website
 - Input Survey
 - Comment Map
 - General Comments
- Public Open House (City Hall)
 - April 23rd (12pm – 5pm)
 - May 1st (3pm – 7pm)
- Future Community Events

www.SarasotaFL.gov/MainStreetCompleteStreets

**City of Sarasota
Main Street
Complete Streets**

Share Your Vision for the Future
of City of Sarasota's Main Street!

Stay Connected ▶



sarasotafl.gov/
mainstreetcompletestreets

**Ciudad de Sarasota
Main Street
Complete Streets**

¡Comparta su visión para el futuro
de Main Street de la ciudad de
Sarasota!

Manténgase conectado ▶



sarasotafl.gov/
mainstreetcompletestreets

Thank You!

City Project Manager:

Alvimarie Corales, AICP

Chief Transportation Planner

Alvimarie.Corales@SarasotaFL.gov

(941) 263-6358



Consultant Project Team:

